








-  Watercourse
-  Contour (1m)
-  Proposed Floodwall Location
-  Park
-  Buildings
-  Updated Existing 100-Year Floodline
-  Proposed 100-Year Floodline

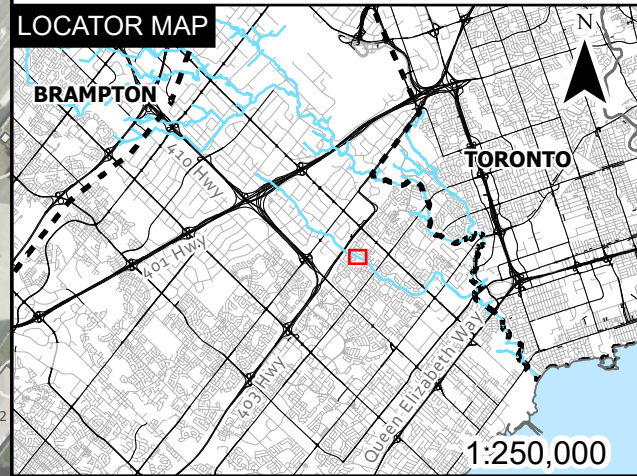


Figure 2.0

Floodline Comparison between Updated Existing and Proposed Conditions

Date: 4/1/2025
 Projection: NAD83_UTM_Zone_17N
 Data Source: City of Mississauga
 Created by: V.M.

